











United States Congressional Districts

Chester County Planning Commission Map Series




Prepared by:
Chester County Planning Commission, 2018
www.chescoplanning.org/resources/mappgallery.cfm

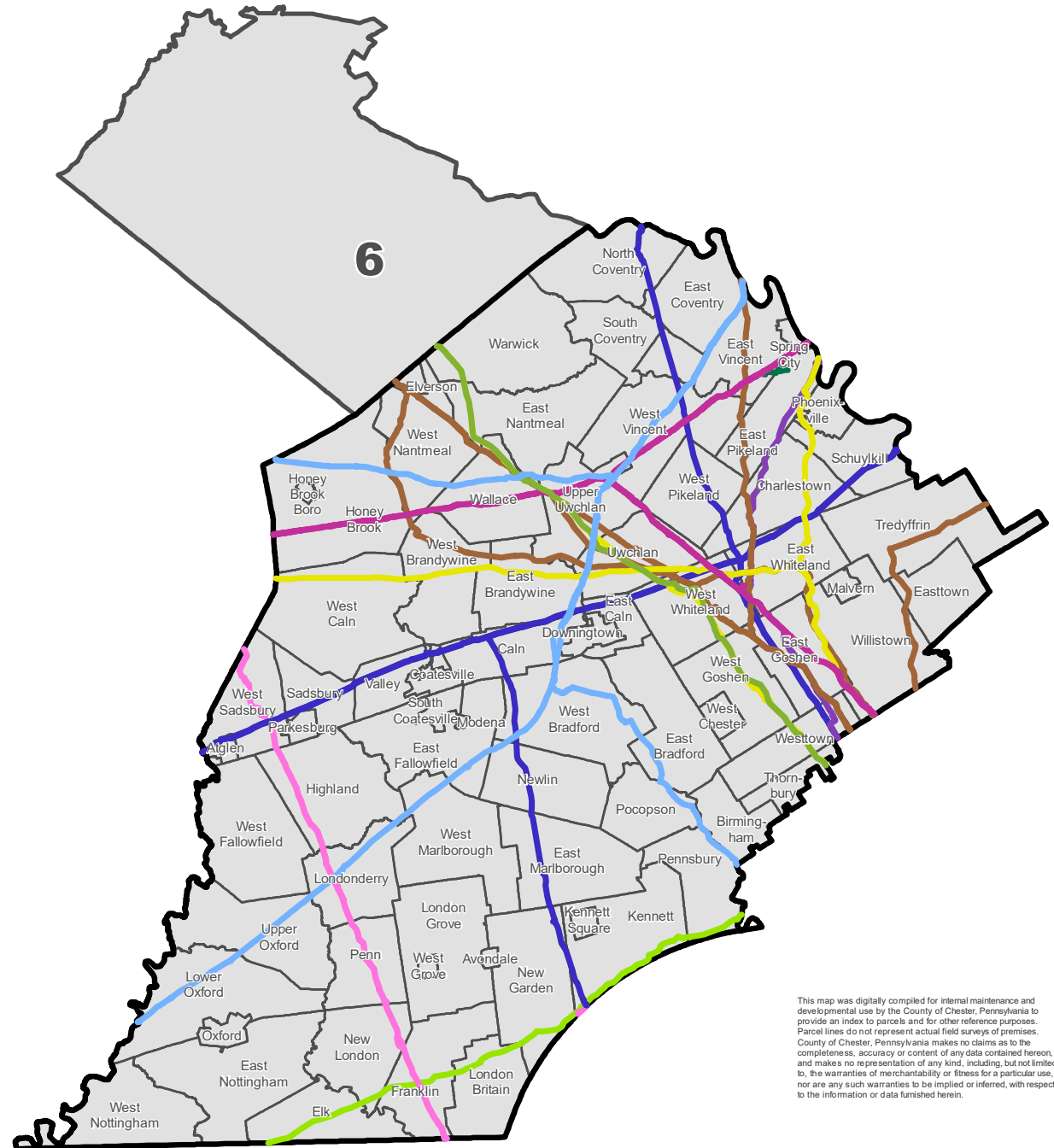
Data Source:
2018 Remedial Plan
www.redistricting.state.pa.us/Maps/index.cfm

Pipeline Operators

-  TE PRODUCTS PIPELINE COMPANY, LP/
ENTERPRISE PRODUCTS PARTNERS LP
-  TEXAS EASTERN TRANSMISSION CORPORATION/
DUKE/SPECTRA ENERGY (ENBRIDGE)
-  COLONIAL PIPELINE CO
-  TRANSCANADA/COLUMBIA GAS TRANSMISSION
-  EASTERN SHORE NATURAL GAS CO
-  LAUREL PIPELINE COMPANY/
BUCKEYE PARTNERS
-  PECO ENERGY CO
-  INTERSTATE ENERGY COMPANY
-  SUNOCO PIPELINE (ENERGY TRANSFER)
-  WILLIAMS GAS PIPELINE - TRANSCO

US Congressional Districts

-  6 - Chrissy Houlihan
-  Chester County Boundary
-  Municipalities



This map was digitally compiled for internal maintenance and developmental use by the County of Chester, Pennsylvania to provide an index to parcels and for other reference purposes. Parcel lines do not represent actual field surveys of premises. County of Chester, Pennsylvania makes no claims as to the completeness, accuracy or content of any data contained herein, and makes no representation of any kind, including, but not limited to, the warranties of merchantability or fitness for a particular use, nor are any such warranties to be implied or inferred, with respect to the information or data furnished herein.