






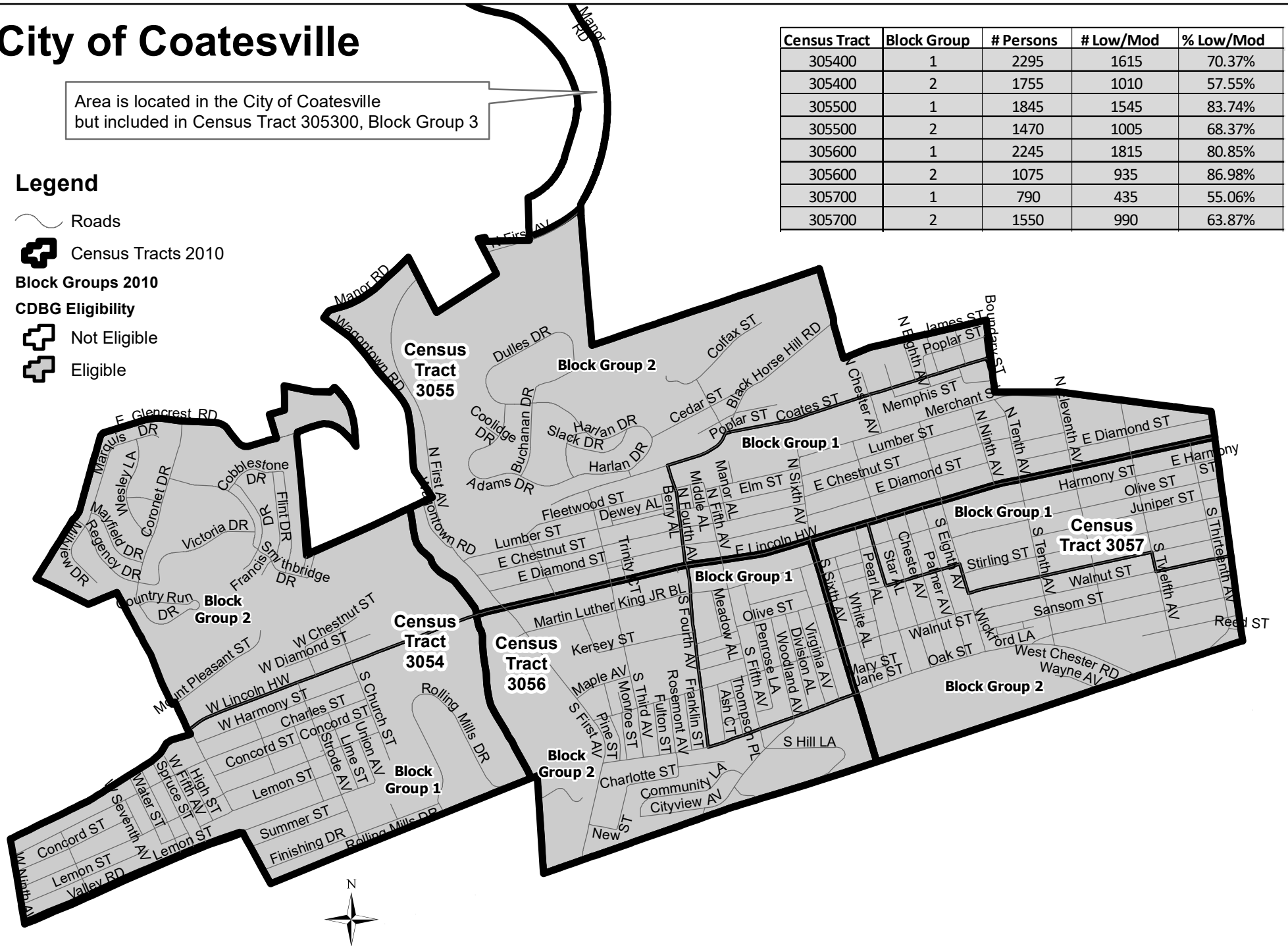
City of Coatesville

Area is located in the City of Coatesville but included in Census Tract 305300, Block Group 3

Legend

-  Roads
-  Census Tracts 2010
- Block Groups 2010**
- CDBG Eligibility**
-  Not Eligible
-  Eligible

| Census Tract | Block Group | # Persons | # Low/Mod | % Low/Mod |
|--------------|-------------|-----------|-----------|-----------|
| 305400 | 1 | 2295 | 1615 | 70.37% |
| 305400 | 2 | 1755 | 1010 | 57.55% |
| 305500 | 1 | 1845 | 1545 | 83.74% |
| 305500 | 2 | 1470 | 1005 | 68.37% |
| 305600 | 1 | 2245 | 1815 | 80.85% |
| 305600 | 2 | 1075 | 935 | 86.98% |
| 305700 | 1 | 790 | 435 | 55.06% |
| 305700 | 2 | 1550 | 990 | 63.87% |



Source: HUD Low/Moderate Income Summary Data, Effective April 1, 2019 (based on U.S. Census American Community Survey 5 Year Estimates, 2011-2015)