



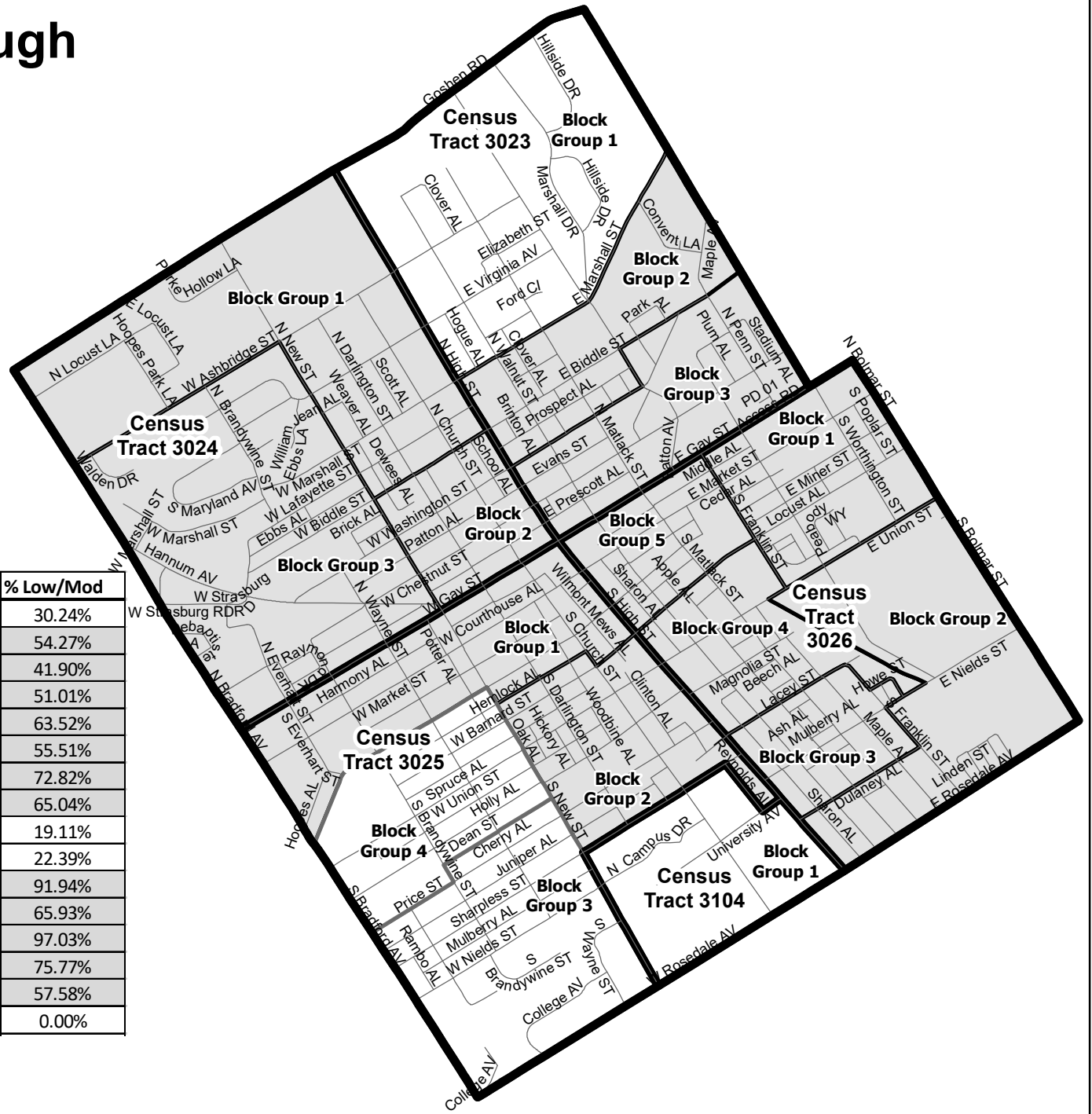



West Chester Borough

Legend

-  Roads
-  Census Tracts 2010
- Block Groups 2010**
- CDBG Eligibility**
-  Not Eligible
-  Eligible



Census Tract	Block Group	# Persons	# Low/Mod	% Low/Mod
302300	1	1025	310	30.24%
302300	2	820	445	54.27%
302300	3	895	375	41.90%
302400	1	745	380	51.01%
302400	2	795	505	63.52%
302400	3	2225	1235	55.51%
302500	1	1435	1045	72.82%
302500	2	1330	865	65.04%
302500	3	785	150	19.11%
302500	4	670	150	22.39%
302600	1	930	855	91.94%
302600	2	910	600	65.93%
302600	3	1345	1305	97.03%
302600	4	970	735	75.77%
302600	5	660	380	57.58%
310400	1	0	0	0.00%



Source: HUD Low/Moderate Income Summary Data, Effective April 1, 2019
 (based on U.S. Census American Community Survey 5 Year Estimates, 2011-2015)