


Municipalities in the MS4 Stormwater Permit Program & 2010 Urbanized Areas





Municipalities that meet certain population thresholds must obtain NPDES permit coverage for stormwater discharges from their storm sewers or conveyances, including but not limited to streets, ditches, and pipes.

Currently, 58 of Chester County's 73 municipalities have been designated by PADEP for inclusion in the small Municipal Separate Storm Sewer System (MS4) program. An additional eight (8) municipalities have been recently notified by PADEP that they will be included in the program for the next permit cycle (2018) as a result of the expansion of the Urbanized Area based on the 2010 census.

Urbanized Area - U.S. Census Bureau

 2010 Urbanized Areas (Philadelphia and Pottstown)

Municipalities in the MS4 stormwater program

-  58 municipalities currently included in the MS4 program
-  8 municipalities notified that they will be included in MS4 program
-  8 municipalities not included in MS4 program
-  County Boundary

DATA SOURCES:
Municipalities in the MS4 Program - Pennsylvania Department of Environmental Protection, Bureau of Clean Water, July 2016.
Urbanized Areas - U.S. Census Bureau, U.S. Department of Commerce, 2015.
Administrative Boundaries and Watersheds - Chester County, 2015.

DISCLAIMER:
This map was generated using the best information available at the time of publication. This map should not be relied upon as the sole basis of determination of regulatory requirements or responsibilities. The relevant PADEP reports and other documents should be consulted for official designations and associated regulatory information. Should any conflicts exist between this map and the PADEP reports and regulations, the latter supersede this map.

No part of this document may be reproduced, stored in a retrieval system or transmitted in any form of by any means, electronic, mechanical, photocopying, recording or otherwise, except as expressly permitted by the County of Chester, Pennsylvania.

This map was digitally compiled for internal maintenance and developmental use by the County of Chester, Pennsylvania to provide an index to parcels and for other reference purposes. Parcel lines do not represent actual field surveys of premises. County of Chester, Pennsylvania makes no claims as to the completeness, accuracy or content of any data contained hereon, and makes no representation of any kind, including, but not limited to, the warranties of merchantability or fitness for a particular use, nor are any such warranties to be implied or inferred, with respect to the information or data furnished herein.

