






Pipelines in Chester County

Community Facilities


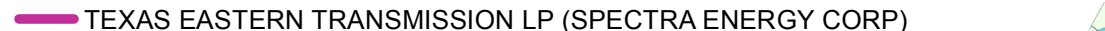







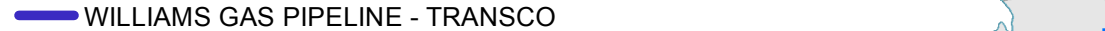


Map Features



Community Facilities

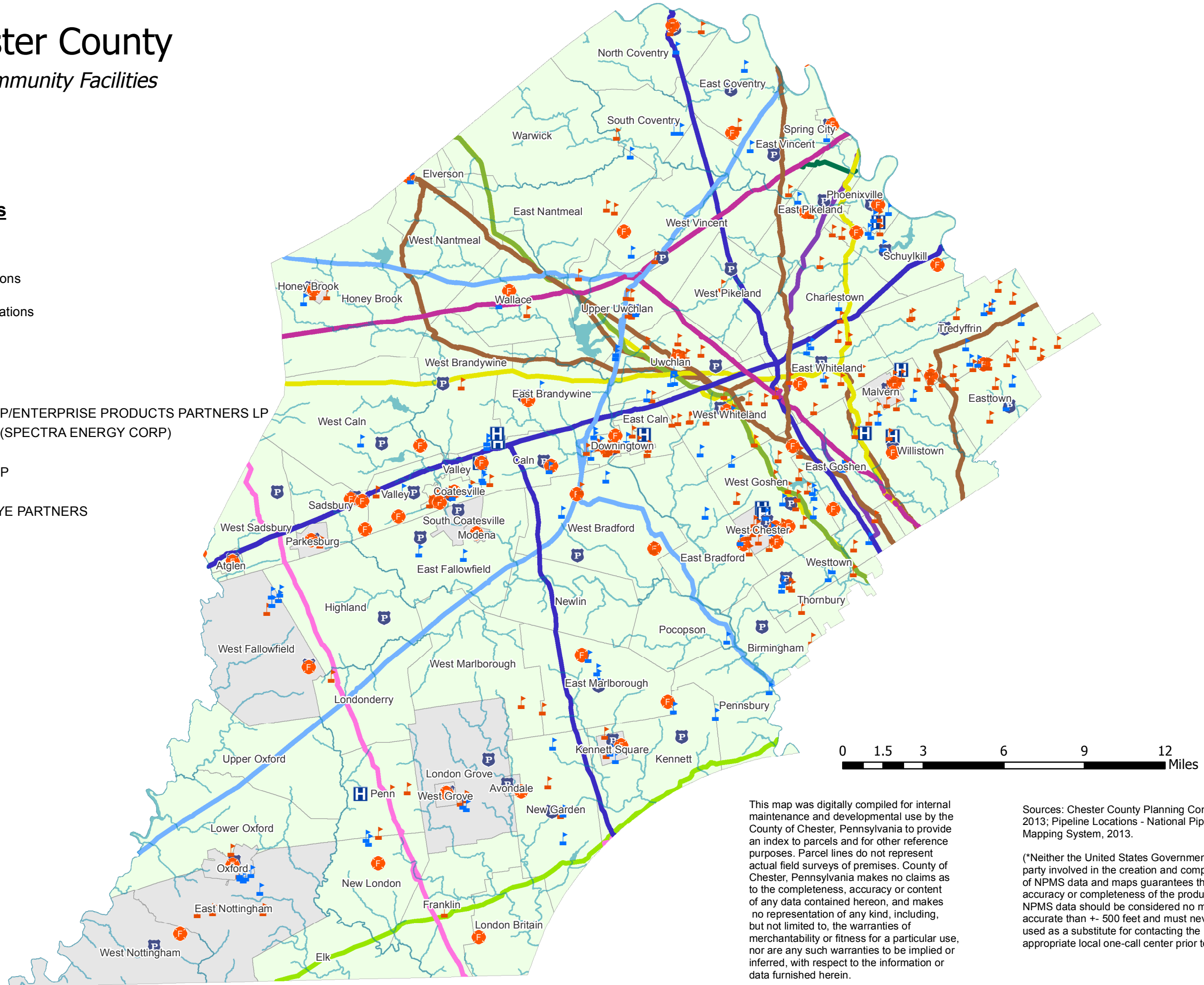
-  Public Schools
-  Fire Stations
-  Private Schools
-  Police Stations
-  Hospitals

Pipeline Operators

-  TE PRODUCTS PIPELINE COMPANY,LP/ENTERPRISE PRODUCTS PARTNERS LP
-  TEXAS EASTERN TRANSMISSION LP (SPECTRA ENERGY CORP)
-  COLONIAL PIPELINE CO
-  COLUMBIA GAS TRANSMISSION CORP
-  EASTERN SHORE NATURAL GAS CO
-  LAUREL PIPELINE COMPANY/BUCKEYE PARTNERS
-  PECO ENERGY CO
-  INTERSTATE ENERGY COMPANY
-  SUNOCO PIPELINE L.P.
-  WILLIAMS GAS PIPELINE - TRANSCO

Municipalities

-  Intersected by Pipeline
-  Not Intersected by Pipeline



This map was digitally compiled for internal maintenance and developmental use by the County of Chester, Pennsylvania to provide an index to parcels and for other reference purposes. Parcel lines do not represent actual field surveys of premises. County of Chester, Pennsylvania makes no claims as to the completeness, accuracy or content of any data contained hereon, and makes no representation of any kind, including, but not limited to, the warranties of merchantability or fitness for a particular use, nor are any such warranties to be implied or inferred, with respect to the information or data furnished herein.

Sources: Chester County Planning Commission, 2013; Pipeline Locations - National Pipeline Mapping System, 2013.

(*Neither the United States Government nor any party involved in the creation and compilation of NPMS data and maps guarantees the accuracy or completeness of the products. NPMS data should be considered no more accurate than +/- 500 feet and must never be used as a substitute for contacting the appropriate local one-call center prior to digging.*)