







-  Brandywine Battlefield Historic Site
 -  Troop Movements on September 11, 1777
 -  National Landmark Area
 -  2009-2010 American Battlefield Protection Program Project Area
- Parcel with Historic Resource (Displayed by class)**
-  Class 1 On National Register or Eligible for National Register
 -  Class 2 Municipal Designation of Local Historic Significance
 -  with Extant Building Circa Pre-1780



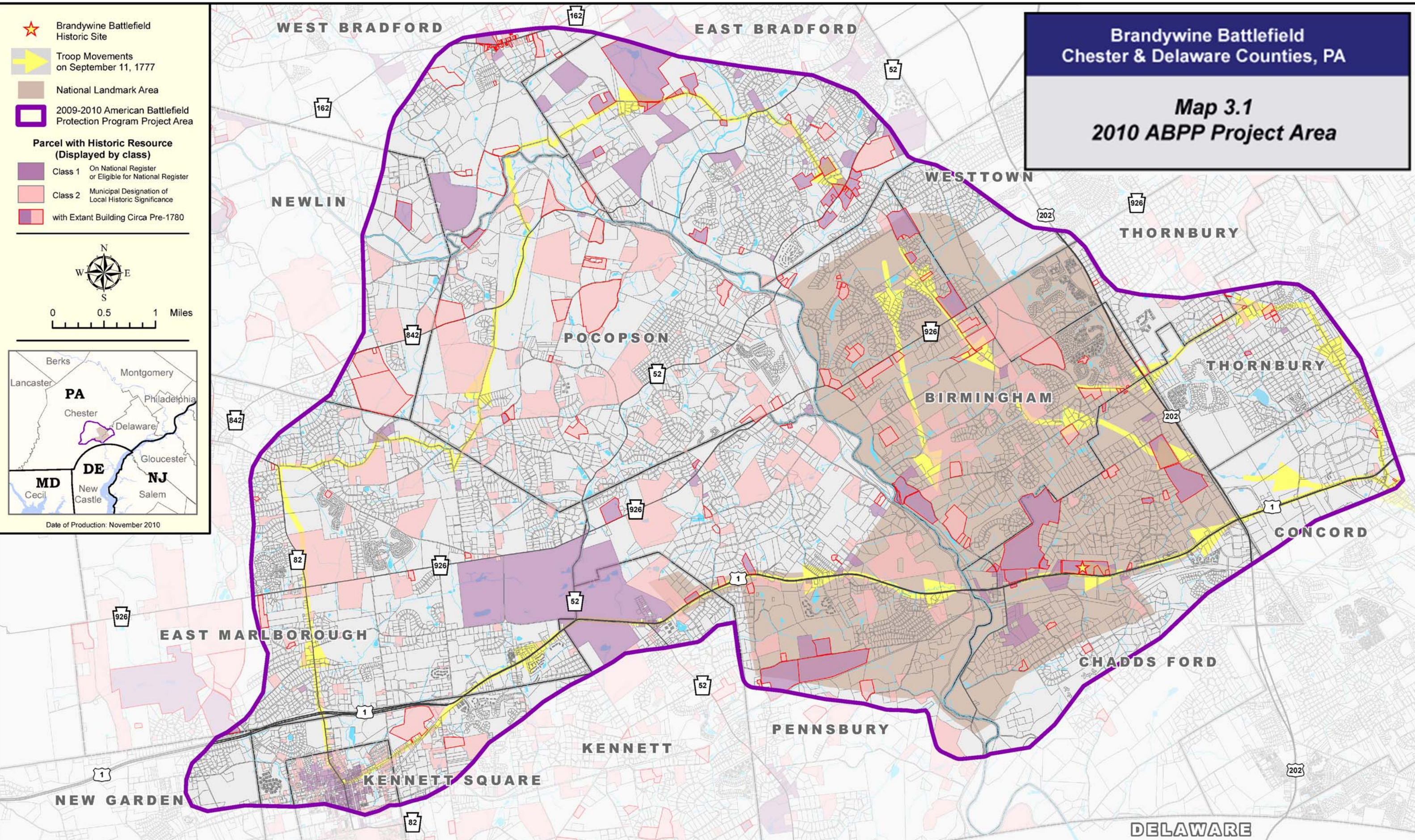
0 0.5 1 Miles



Date of Production: November 2010

**Brandywine Battlefield
Chester & Delaware Counties, PA**

**Map 3.1
2010 ABPP Project Area**



Presented by: Chester County Department of Computing and Information Services--Geographic Information Systems (DCIS-GIS); Chester County Parks & Recreation; Delaware County Planning Commission;
Municipal Historical Commissions/Committees from: Newlin Township, West Bradford Township, East Bradford Township, Thornbury Township, Birmingham Township,
Pennsbury Township, East Marlborough Township, Pocopson Township, Kennett Township, and Kennett Square Borough;
with a grant from the American Battlefield Protection Program (ABPP) National Park Service, U.S. Dept. of the Interior

