









### Map Features

-  Old Chester Co. Meetings
-  Furnace and Forge Sites
-  Modern County Boundaries
-  Brandywine Battlefield
-  Quaker Heritage Region\*
-  Old Chester County
-  Old Philadelphia Co.

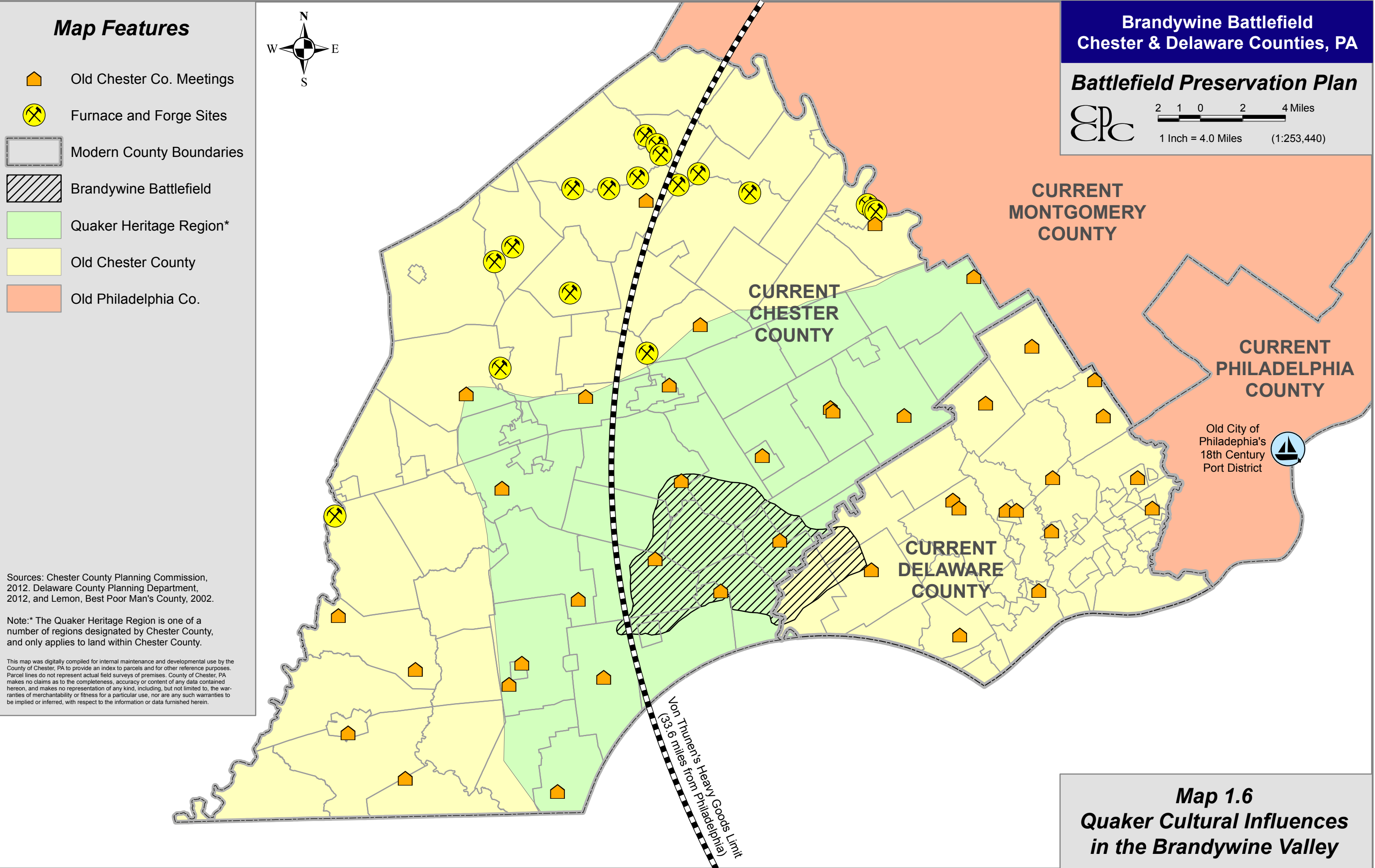


**Brandywine Battlefield**  
Chester & Delaware Counties, PA

### Battlefield Preservation Plan



2 1 0 2 4 Miles  
1 Inch = 4.0 Miles (1:253,440)



Sources: Chester County Planning Commission, 2012. Delaware County Planning Department, 2012, and Lemon, Best Poor Man's County, 2002.

Note:\* The Quaker Heritage Region is one of a number of regions designated by Chester County, and only applies to land within Chester County.

This map was digitally compiled for internal maintenance and developmental use by the County of Chester, PA to provide an index to parcels and for other reference purposes. Parcel lines do not represent actual field surveys of premises. County of Chester, PA makes no claims as to the completeness, accuracy or content of any data contained hereon, and makes no representation of any kind, including, but not limited to, the warranties of merchantability or fitness for a particular use, nor are any such warranties to be implied or inferred, with respect to the information or data furnished herein.

**Map 1.6**  
**Quaker Cultural Influences**  
**in the Brandywine Valley**