



Proposed Subdivision and Land Developments




Plan Submissions for 2007

Planning Commission
Map Series

Map Features

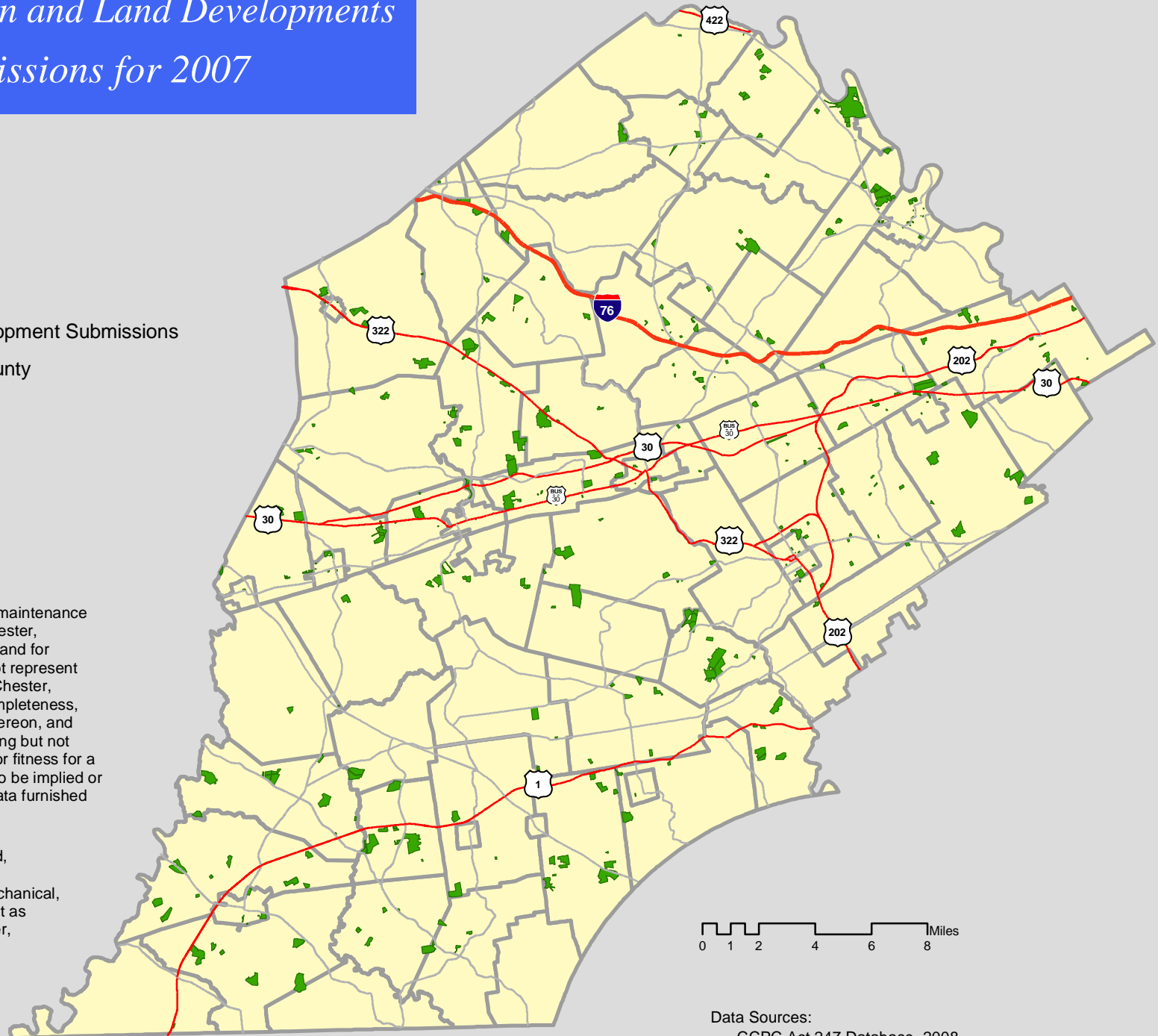
-  Subdivision and Land Development Submissions
-  Municipalities in Chester County

Major Road Classification

-  Pennsylvania State Roads
-  US
-  Interstate

This map was digitally compiled for internal maintenance and developmental use by the County of Chester, Pennsylvania to provide an index to parcels and for other reference purposes. Parcel lines do not represent actual field surveys of premises. County of Chester, Pennsylvania makes no claims as to the completeness, accuracy or content of any data contained hereon, and makes no representation of any kind, including but not limited to, the warranties of merchantability or fitness for a particular use, nor are any such warranties to be implied or inferred, with respect to the information or data furnished herein.

No part of this document may be reproduced, stored in a retrieval system or transmitted in any form or by any means, electronic, mechanical, photocopying, recording or otherwise, except as expressly permitted by the County of Chester, Pennsylvania.



0 1 2 4 6 8 Miles

Data Sources:
CCPC Act 247 Database, 2008

Prepared by:
Chester County Planning Commission, 2008

