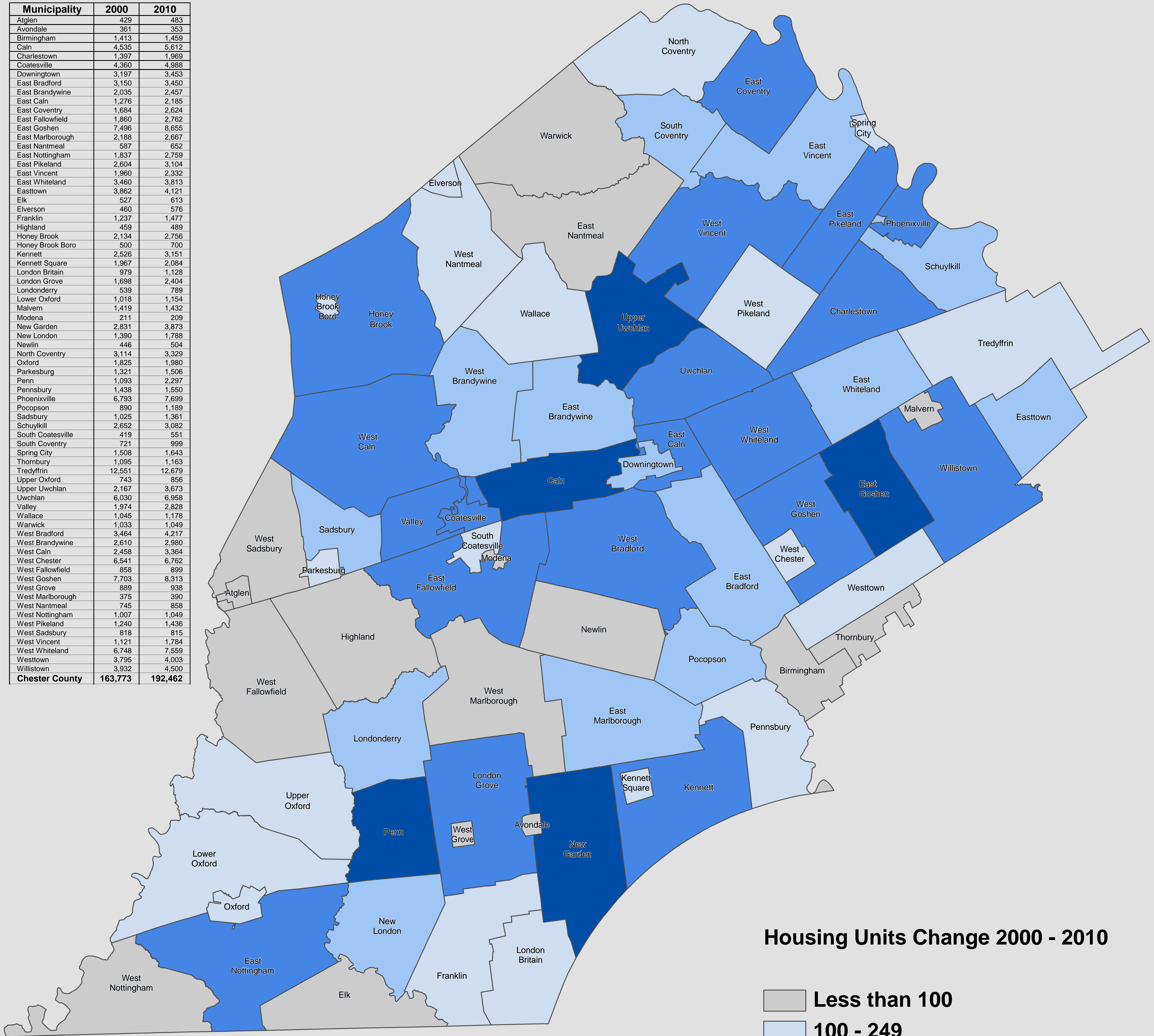


Housing Units Change 2000 - 2010

Planning Commission
Map Series

Municipality	2000	2010
Atglen	429	483
Avondale	361	353
Birmingham	1,413	1,459
Caln	4,535	5,612
Charlestown	1,397	1,969
Coatesville	4,360	4,988
Downingtown	3,197	3,453
East Bradford	3,150	3,450
East Brandywine	2,035	2,457
East Caln	1,276	2,185
East Coventry	1,684	2,624
East Fallowfield	1,860	2,762
East Goshen	7,496	8,655
East Marlborough	2,188	2,667
East Nantmeal	587	652
East Nottingham	1,837	2,759
East Pikeland	2,604	3,104
East Vincent	1,960	2,332
East Whiteland	3,460	3,813
Easttown	3,862	4,121
Elk	527	613
Elverson	460	576
Franklin	1,237	1,477
Highland	459	489
Honey Brook	2,134	2,756
Honey Brook Boro	500	700
Kennett	2,526	3,151
Kennett Square	1,967	2,084
London Britain	979	1,128
London Grove	1,698	2,404
Londonderry	539	789
Lower Oxford	1,018	1,154
Malvern	1,419	1,432
Modena	211	209
New Garden	2,831	3,873
New London	1,390	1,788
Newlin	446	504
North Coventry	3,114	3,329
Oxford	1,825	1,980
Parkeburg	1,321	1,506
Penn	1,093	2,297
Pennsbury	1,438	1,550
Phoenixville	6,793	7,699
Pocopson	890	1,189
Sadsbury	1,025	1,361
Schuylkill	2,652	3,082
South Coatesville	419	551
South Coventry	721	999
Spring City	1,508	1,643
Thornbury	1,095	1,163
Tredyffrin	12,551	12,679
Upper Oxford	743	856
Upper Uwchlan	2,167	3,673
Uwchlan	6,030	6,958
Valley	1,974	2,828
Wallace	1,045	1,178
Warwick	1,033	1,049
West Bradford	3,464	4,217
West Brandywine	2,610	2,980
West Caln	2,458	3,364
West Chester	6,541	6,762
West Fallowfield	858	899
West Goshen	7,703	8,313
West Grove	889	938
West Marlborough	375	390
West Nantmeal	745	858
West Nottingham	1,007	1,049
West Pikeland	1,240	1,436
West Sadsbury	818	815
West Vincent	1,121	1,784
West Whiteland	6,748	7,559
Westtown	3,795	4,003
Willistown	3,932	4,500
Chester County	163,773	192,462



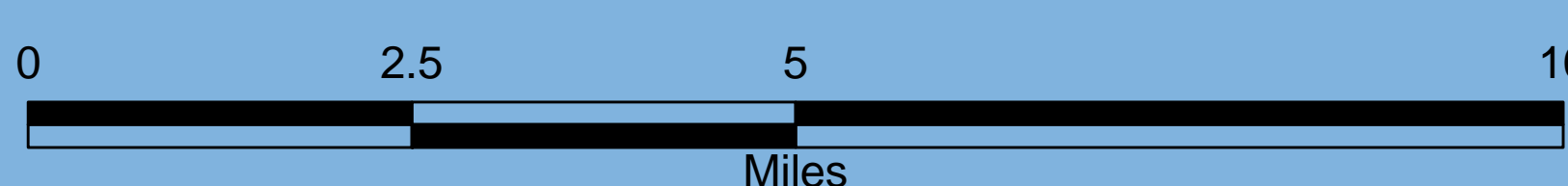

Housing Units Change 2000 - 2010

- Less than 100
- 100 - 249
- 250 - 499
- 500 - 999
- 1000 or Greater



Map Prepared by:
Chester County Planning Commission, 2011

Map Gallery
<http://www.chesco.org/planning/mapgallery>



Data Source:

US Bureau of Census, 2010